





Legend

-  Buildings
-  Parking Lots
-  Lakes & Stormwater
-  Green Space

FAMU
(5 min.)
→

0 100 200 400
feet

↖ **Interstate 10**
(15 min.)

↖ **Tallahassee
Community
College**
(5 min.)

↘ **Tallahassee
Regional
Airport**
(5 min.)

Applied Superconductivity Center
Front Entrance
Offices on 2nd Floor (left)



FAMU/FSU
College of Engineering
(1 min.)
Seminole
Golf Course
(1 min.)
Orange Avenue
(2 min.)

The Applied Superconductivity Center,
National High Magnetic Field Laboratory
Florida State University
Shaw Bldg.,
2031 E. Paul Dirac Dr,
Tallahassee, FL 32310-3711



The Applied Superconductivity Center is housed in the Shaw Building at Innovation Park, and is reached via Pottsdamer St. (in between the FSU Golf Course and NHMFL). The front entrance faces the golf course and College of Engineering and there is ample free parking. The front offices are up the main stairs and to the left.

ASC@NHMFL & Tallahassee Directions:

Interstate 10 to ASC@NHMFL

The NHMFL is in Tallahassee, Florida, located in North Florida between Jacksonville and Pensacola on Interstate 10. Jacksonville is approximately 160 miles (250 km) to the east; Pensacola is 190 miles (300 km) to the west.

- Take I-10 to Exit #196 (Route 263, locally referred to as N.W. Capital Circle).
- Go South on N.W. Capital Circle.
- Continue through the intersection with Rt. 20.
- At the next traffic light, turn left onto Rt. 371, also known as Orange Ave.
- Turn left at Pottsdamer St. and go approximately 1 mile.
- The Shaw Building will be on your left just after the FSU Golf Course ends.

Tallahassee Airport to the NHMFL

- When leaving the airport parking lot, turn left onto S.W. Capital Circle.
- Go to Rt. 371, Orange Ave., and turn right.
- Turn left at Pottsdamer St. and go approximately 1 mile.
- The Shaw Building will be on your left just after the FSU Golf Course ends.

Tallahassee Airport to Downtown Tallahassee

- When leaving the airport parking lot, turn right onto S.W. Capital Circle
- Turn left onto Lake Bradford Rd.
- Turn right onto Orange Ave.
- At the corner of Orange Ave. and Springhill, turn left; Springhill continues straight onto Lake Bradford again.
- Continue on Lake Bradford to Gaines St. (FSU University Center and stadium will be in front of you.)
- Turn right onto Gaines St.
- Turn left onto Monroe St. This street runs in front of the state capitol building and through the downtown area.

ASC to Downtown Tallahassee

- Exit left on Pottsdamer from the Shaw Building parking lot towards NHMFL.
- Turn right onto E. Paul Dirac and proceed one block.
- Turn right onto Levy St.
- Turn left onto Lake Bradford Rd. and continue to Gaines St. (FSU University Center and stadium will be in front of you.)
- Turn right onto Gaines St.
- Turn left onto Monroe St. This street runs in front of the state capitol building and through the downtown area.

